MNIT Jaipur Jawahar Lal Nehru Marg, Naya Bass Jhalana Gram Malviya Nagar, Jaipur, Rajasthan 302017

Select Village

Tamaria

Comment for Report Analysis

Submit

1. Demographic Profile

Total Household	144
Total Population	570
Gender Ratio	774 Females per 1000 Males
Average Members per Family	4

1.1 Gender Wise Population Across Age Groups

Age	0-5 Years	6-18 Years	19-45 Years	46 and Above	Total
Male	17	101	154	46	318
Female	5	59	126	57	247

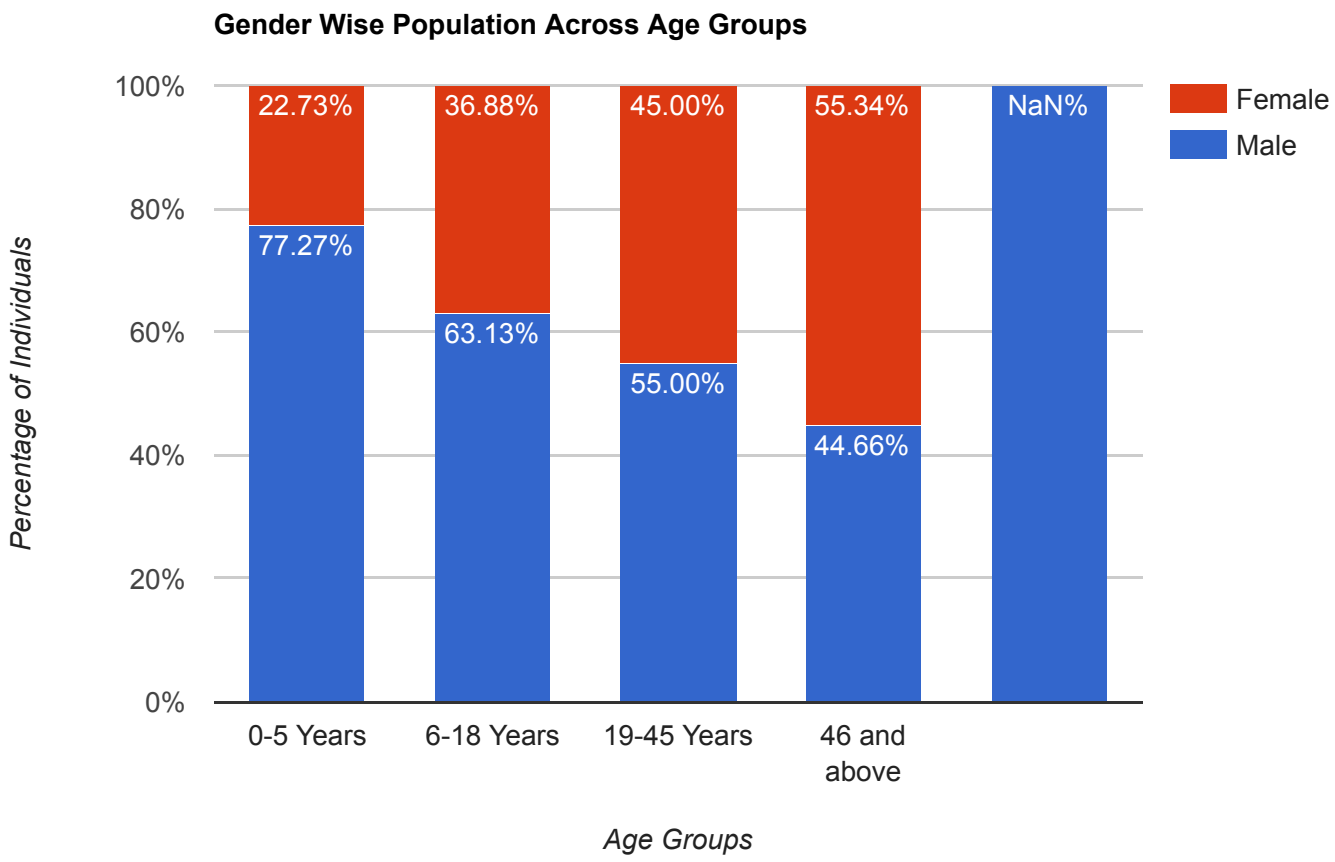

1.2 Poverty Line Across Prevailing Caste Section

Caste Section	BPL	APL	Total
SC	20	24	44
ST	16	10	26
OBC	18	37	55
GEN	7	13	20
Total	61	84	145

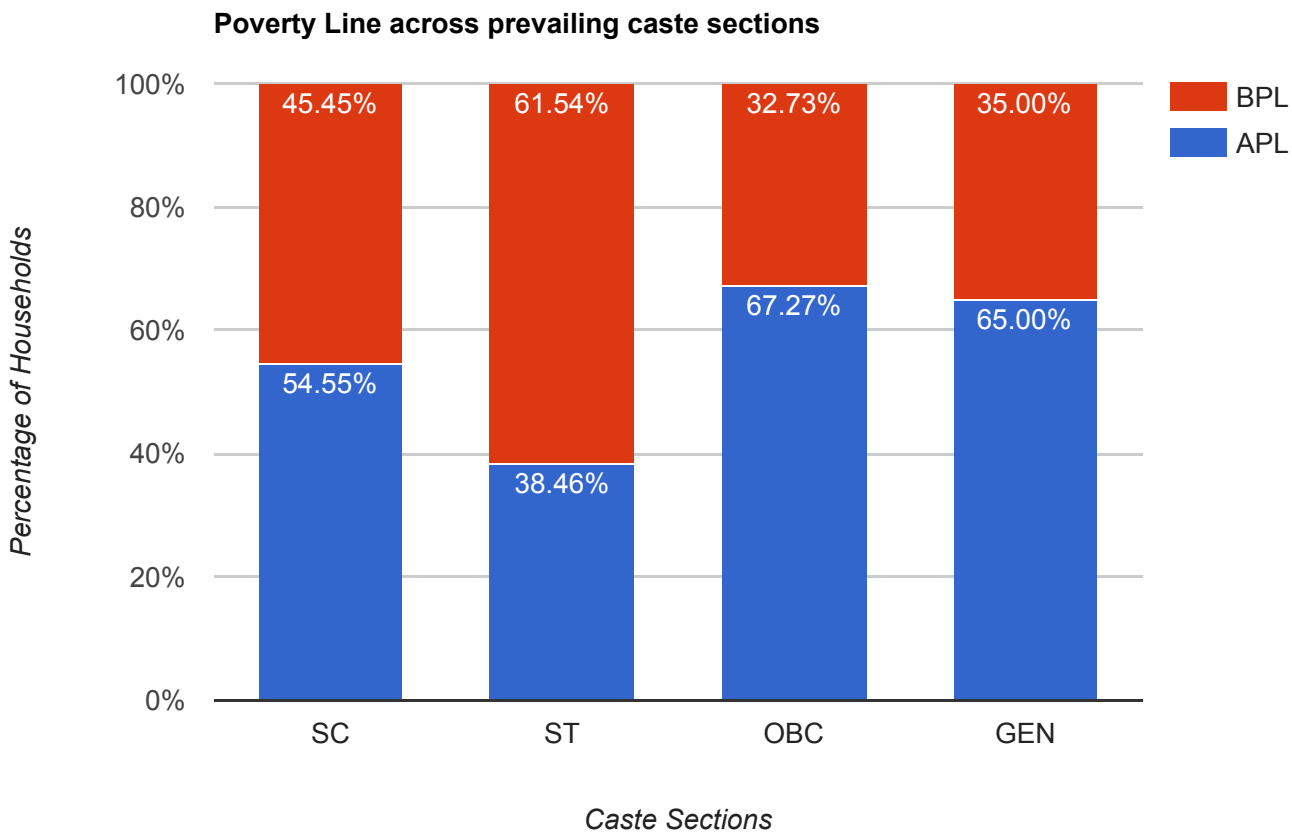

1.3 Aadhaar Coverage Across Prevailing Caste Section

Caste Section	With Aadhar	Without Aadhar	Total
SC	141	14	155
ST	83	14	97
OBC	209	14	223
GEN	90	4	94
Total	523	46	569

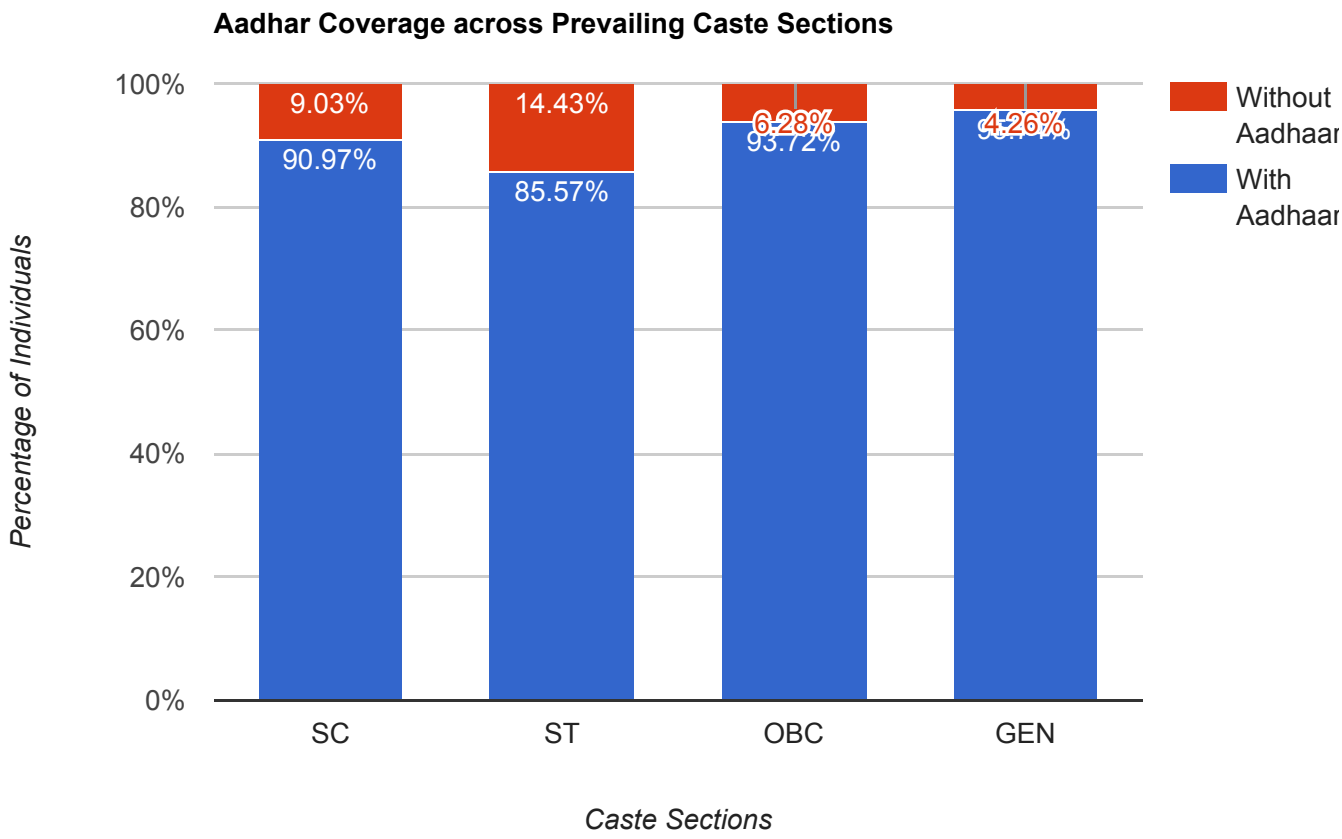

1.4 Bank Coverage Across Prevailing Caste Section

Caste Section	With Bank Account	Without Bank Account	Total
SC	118	36	154
ST	76	21	97
OBC	169	54	223
GEN	72	22	94
Total	435	133	568

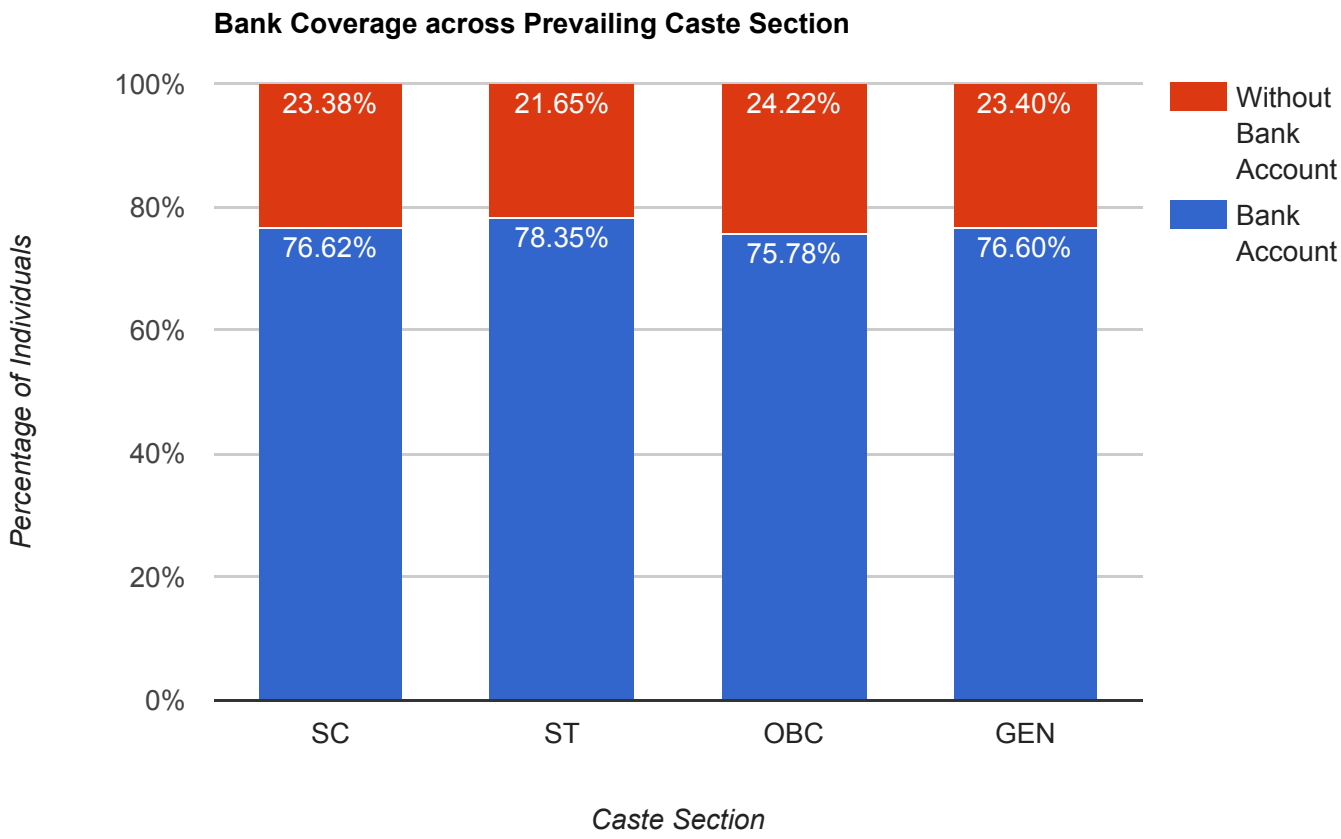

1.5 Government Schemes Coverage

S. No.	Name	Percentage of Benificiary Households
1	**PM Ujjwala Yojana**	0.69
2	**PM Awas Yojana**	0
3	**Fasal Bima Yojana**	6.94
4	**Krishi Sinchai Yojana**	0
5	**Jan Aushadi Yojana**	0
6	**Swachh Bharat Mission Toilet**	38.19
7	**Soil Health Card**	0
8	**Kisan Credit Card**	12.50

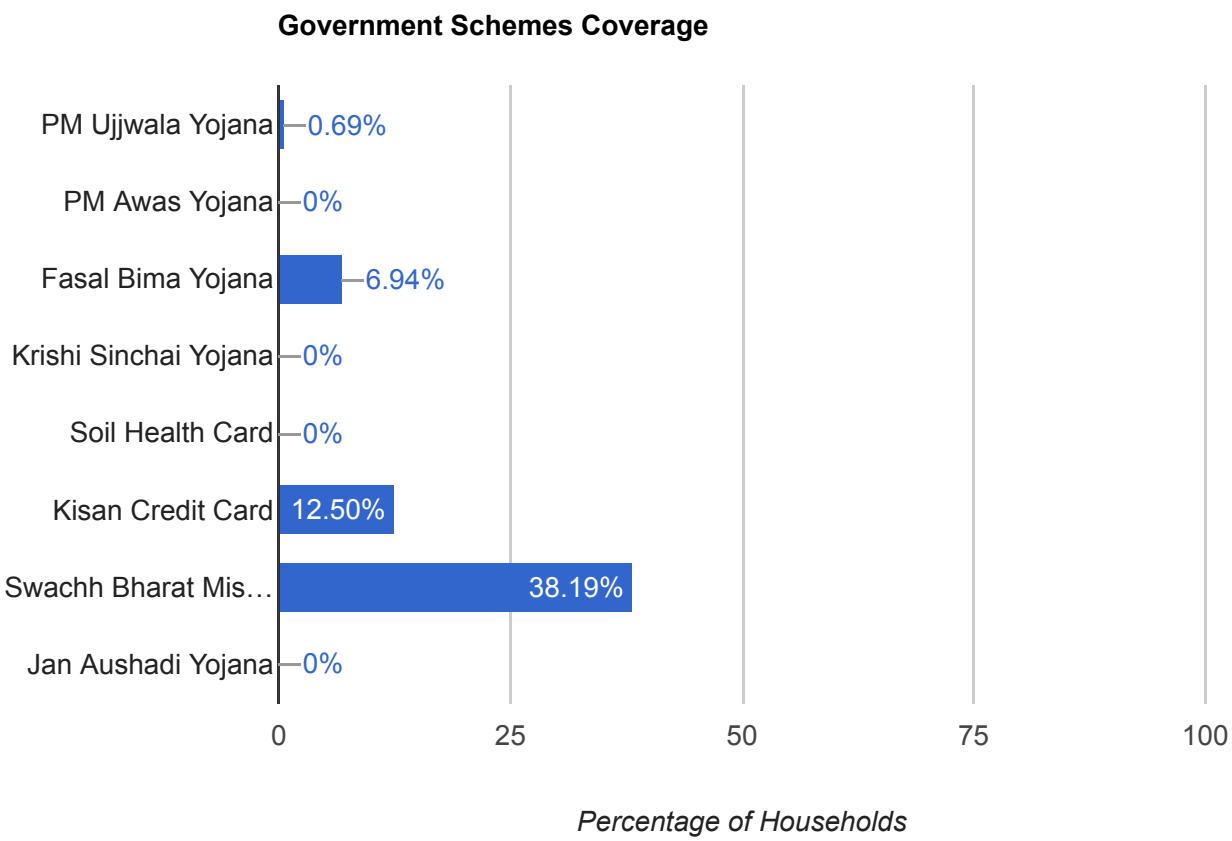

S. No.	Name	Percentage of Benificiary Individuals
1	**PM Jan Dhan Yojana**	1.75
2	**Sukanya Samridhi Yojana**	0
3	**Mudra Yojana**	0.35
4	**Jivan Jyoti Bima Yojana**	0.53
5	**Suraksha Bima Yojana**	0.35
6	**Atal Pension Yojana**	5.09
7	**Kaushal Vikas Yojana**	0
8	**Ladli Lakshmi Yojana**	0
9	**Janani Suraksha Yojana**	0.70

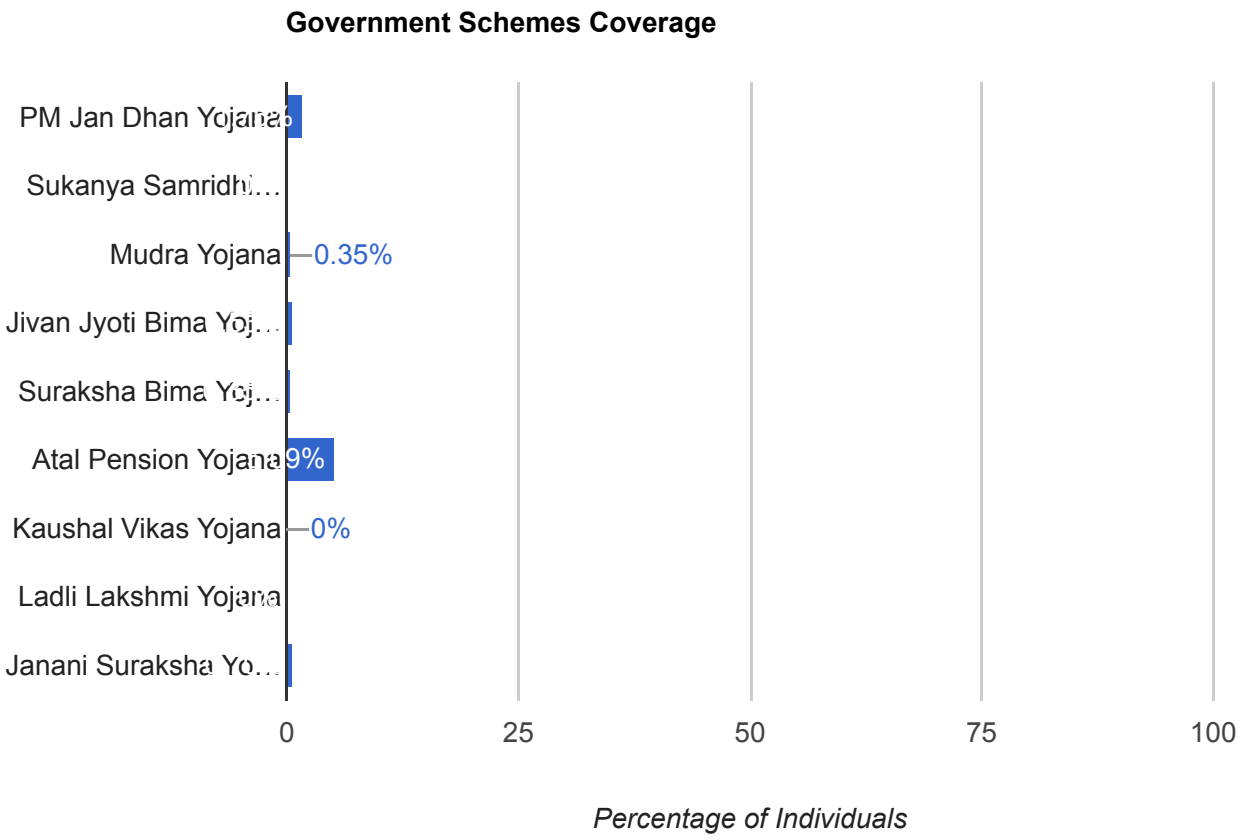

1.6 Migration Scenario

Category	Total population in village	Total number of migrants to city
SC	155	0
ST	97	10
OBC	224	11
GEN	94	3
Total	570	24

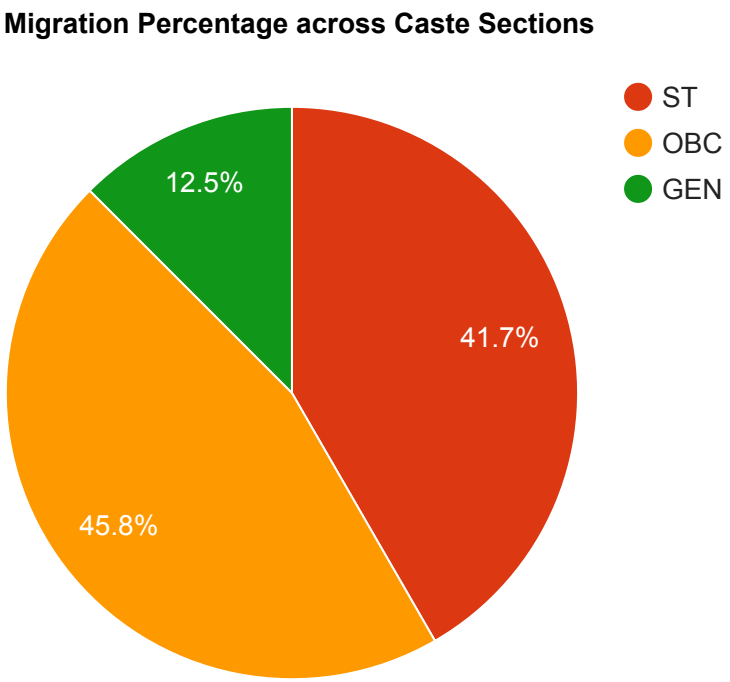

2. Basic Amenities

2.1 Education

Perticulars	Village Data
Literacy Rate male	77.74
Literacy rate female	53.44
Total Literacy rate	66.67
Total Number of primary Schools Govt. or Distance (Km) if located outside village	2
Total Number of primary Schools Private or Distance (Km) if located outside village	0 km
Total Number of middle Schools Govt. or Distance (Km) if located outside village	2
Total Number of middle Schools Private or Distance (Km) if located outside village	0 km
Total number of secondary Schools Govt. or Distance (Km) if located outside village	0 km
Total number of secondary Schools Private or Distance (Km) if located outside village	0 km
Total number of ITI/Diploma institutes or Distance (Km) if located outside village: Govt	0 km
Total number of ITI/Diploma institutes or Distance (Km) if located outside village: Private	0 km
Total number of colleges or Distance(Km) if located outside village: Govt.	0 km
Total number of colleges or Distance(Km) if located outside village: Private	0 km
Anganwadi availability	yes
Percentage of male students enrolled in schools	77.74
Percentage of female students enrolled in schools	53.44

Number of primary schools per thousand population	2
Average distance to nearest school (km)	0
Ratio of boys to girls in schools	73:48
Ratio of boys to girls in college	31:10

2.2 Number of male and female individuals across different education levels

Education Level	Male	Female
Not Literate	71	115
Literate	39	35
Completed Class 5	33	25
Class 8th	67	31
Class 10th	50	22
Class 12th	23	8
ITI Diploma	4	0
Graduate	27	10
Post Graduate/Professional	3	0
Computer Literate	40	9

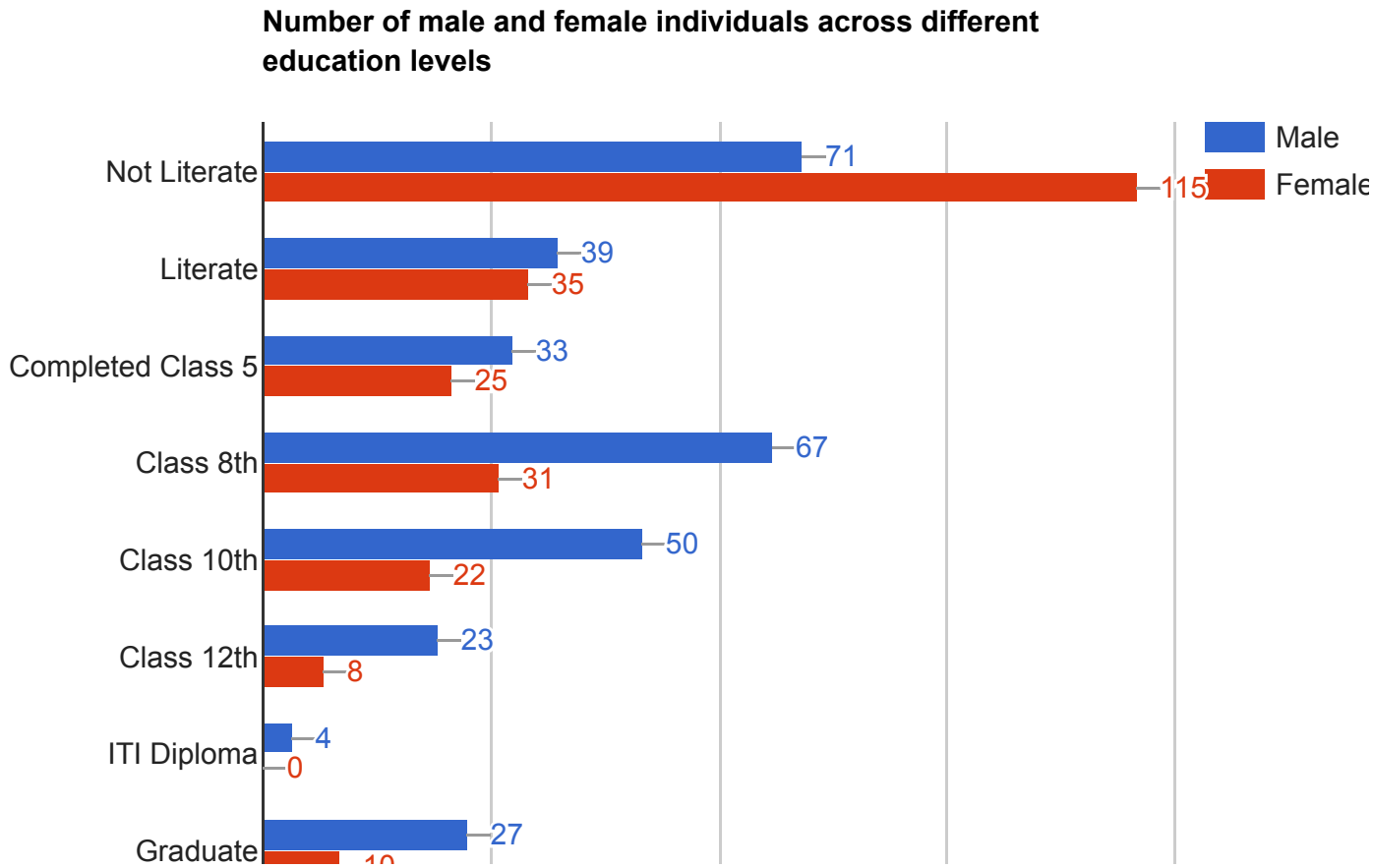
Number of male and female individuals across different education levels
Male
Female
Not Literate
71
115
Literate
39
35
Completed Class 5
33
25
Class 8th
67
31
Class 10th
50
22
Class 12th
23
8
ITI Diploma
4
0
Graduate
27

2.3 School Going Children and adult literacy across caste groups

Caste	Category	School Going Children			Adults		
		Male	Female	Total	Male	Female	Total
SC	BPL	8	5	13	0	13	13
	APL	0	0	0	0	0	0
ST	BPL	6	6	12	22	6	28
	APL	6	4	10	19	13	32
OBC	BPL	11	0	11	25	0	25
	APL	34	14	48	75	29	104
GEN	BPL	5	3	8	10	9	19
	APL	15	4	19	37	20	57
TOTAL	BPL	30	14	44	30	14	44
	APL	55	22	77	55	22	77

2.4 Health

Particulars	Village Data
Primary Health centres	no
Number of primary health centres per thousand population	
Civil Hospital	no
Major Health Problem	TB, CHEST , BACK BONE ,

2.5 Drinkage Water Facility

Availability of Drinking Water	Village Data
Piped Water	58
Community Tap	75
Hand Pump	51
Open Well	23
Other Resource	137

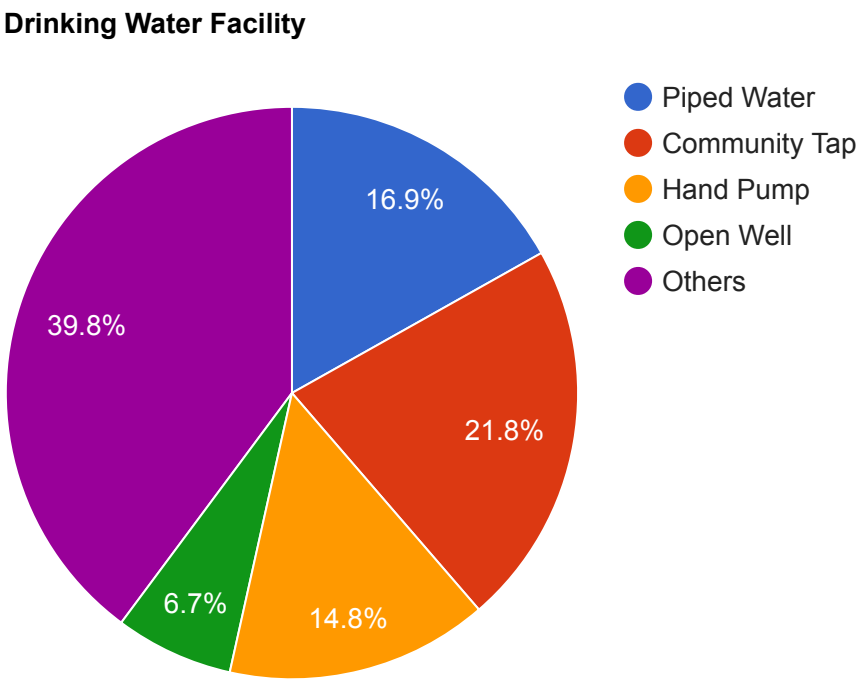

2.6. Drainage Facility and Sanitation

2.6.1. Household Waste Collection System

Household Waste Collection System	Village Data
Door Step	2
Common Point	46
No Collection System	96

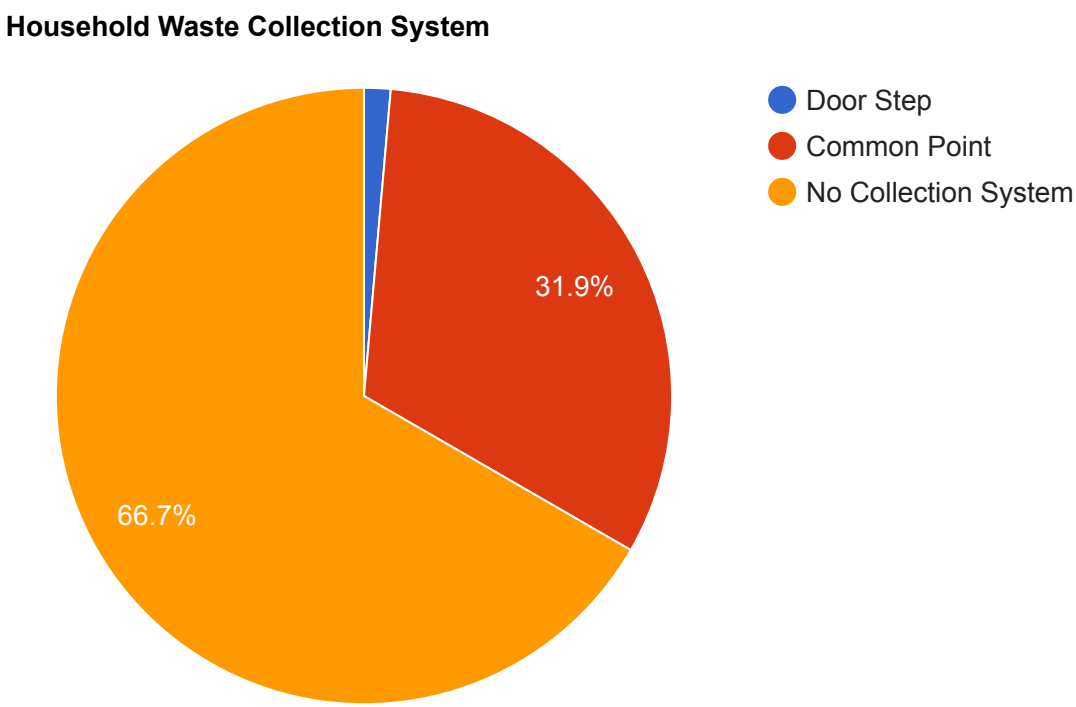

2.6.2. Drainage Linked to Households

Drainage Linked to Households	Village Data
Covered	25
Open	29
None	90

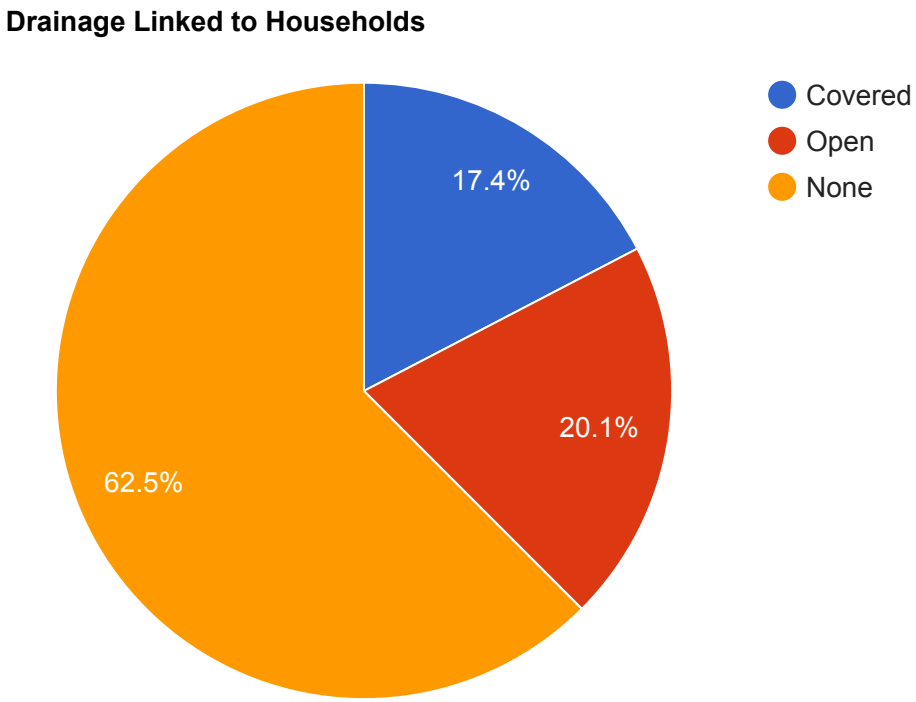

2.6.3. Compost Pit

Compost Pit	Village Data
Individual	3
Group	11
None	130

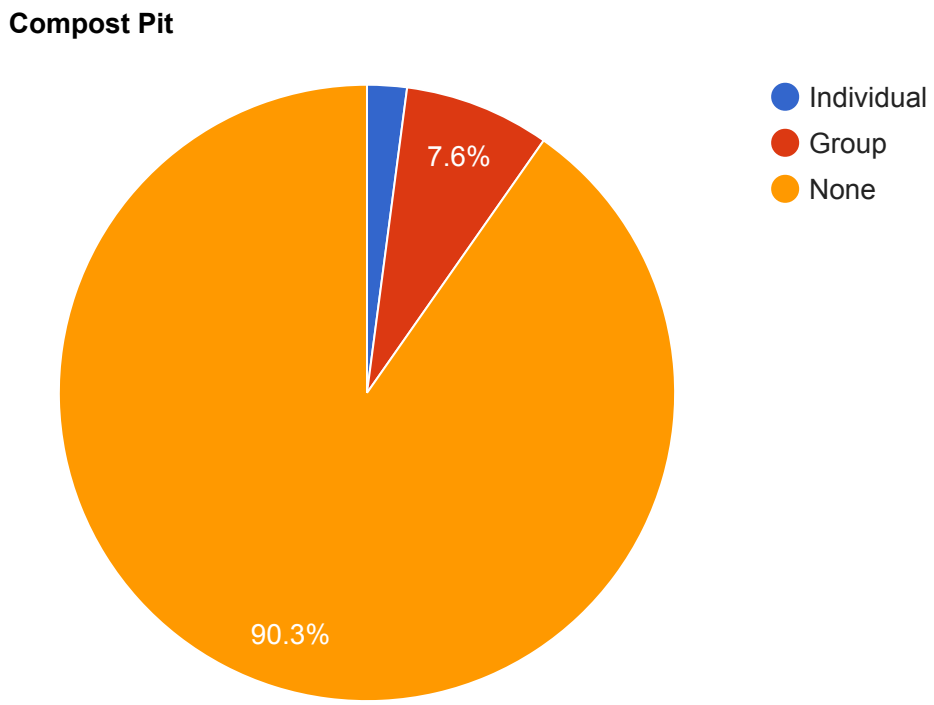

2.6.4. Households with and without toilets across different prevailing caste section in village

Caste Section	With Toilet	Without Toilet	Total
SC	22	22	44
ST	14	12	26
OBC	31	24	55
GEN	15	4	19

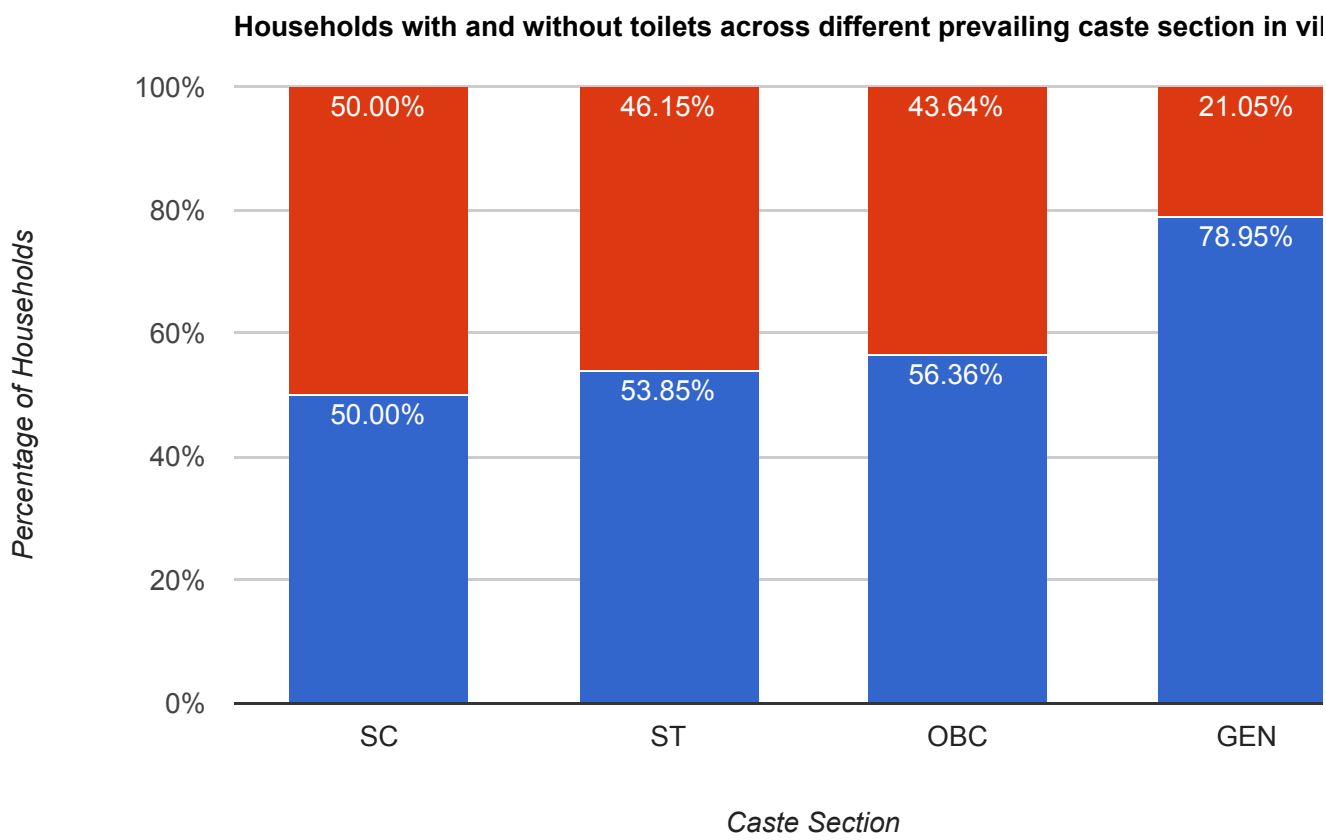

2.6.5. Use of toilets across different prevailing caste section in village

Caste Section	Private	Community	Open Defecation
SC	22	0	22
ST	14	0	12
OBC	31	0	24
GEN	14	1	4

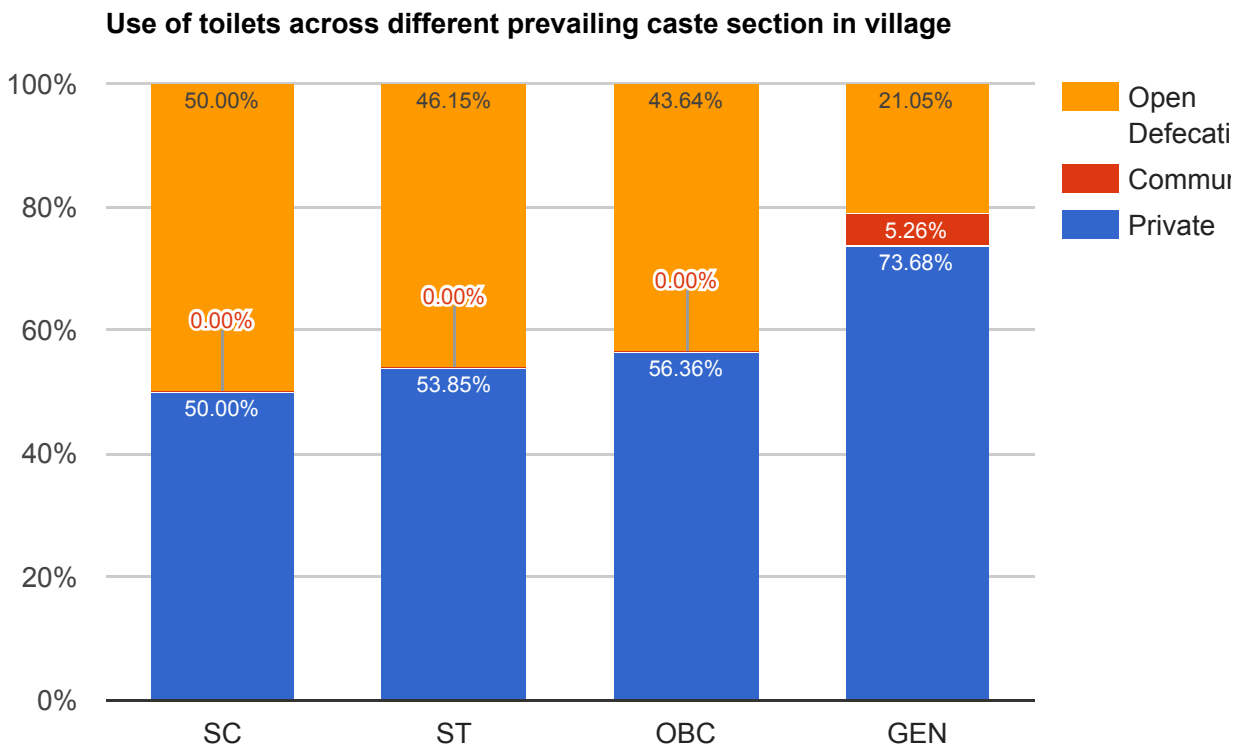

2.7. Type of Houses among the households

Caste Section	Kutcha	Semi-Pucca	Pucca	Homeless
SC	22	14	8	0
ST	12	2	11	1
OBC	18	15	22	0
GEN	3	5	11	0

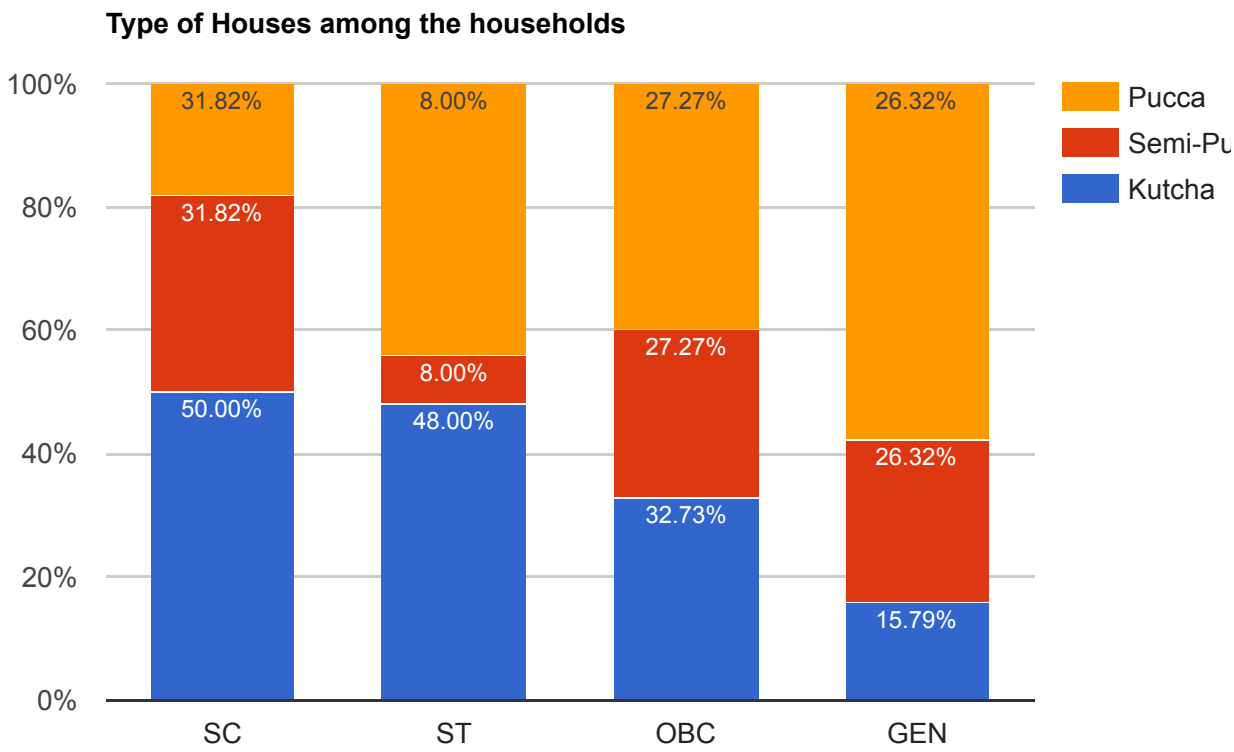

2.8. Village Connectivity (Road and Transport)

VILLAGE CONNECTIVITY (ROADS)

Distance of the Village from the nearest Highway/Major Dist. Road (in km)	**15**		
Is the village connected to the above by a pacca road?	no		
If yes, details of the Approach Road/Connecting Road			
i) Length of the Road (in km)	0	ii) Year of construction	0
iii) Scheme under which constructed	0	iv) Present Status (complete/incomplete)	
Length of internal roads (inside village/hamlets)	20	8	28
What is the mode of transport available?		Bus	
Frequency of the available mode of transport		Not Frequent	

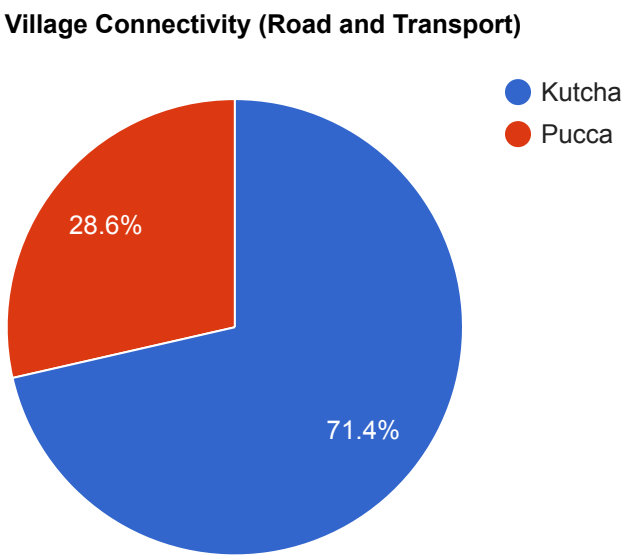

2.9. Village infrastructure and services

VILLAGE INFRASTRUCTURE AND BASIC AMENITIES:

Village Infrastructure / Basics Amenities / Services	Located in Village (Yes/No)	Nos.	Distance KM, If located outside
Banks/ ATM	no	0	0
SHG's	no	0	0
NGOs	no	0	0
Post Office	yes	1	0
Gas agencies	no	0	0
Electricity Office	no	0	0
Petrol Pumps in village	no	0	0
KisanSewa Kendra	no	0	0
KrishiMandi	no	0	0
Fare Price Shop	no	0	0
Milk Cooperative/Collection Centre	yes	3	0
Railway Station	no	0	0
Bus Stop	yes	1	0
Veterinary Care Centre	yes	1	0
Sports Facility/Grounds	no	0	0
Number of common sanitation complexes	no	0	0

3. Land and Agriculture Resources

3.1. Land Use Pattern

3.1. LAND USE PATTERN

Arable land agriculture Area(Acres)	617.67
Forest Area (Acre)	0
Housing/Abadi Area(Acres)	238.21
Area Under Water bodies(Acres)	20
Common Lands Area(Acres)	743
Average per capita Land holding (Acre)	3
Waste land(Acres)	296

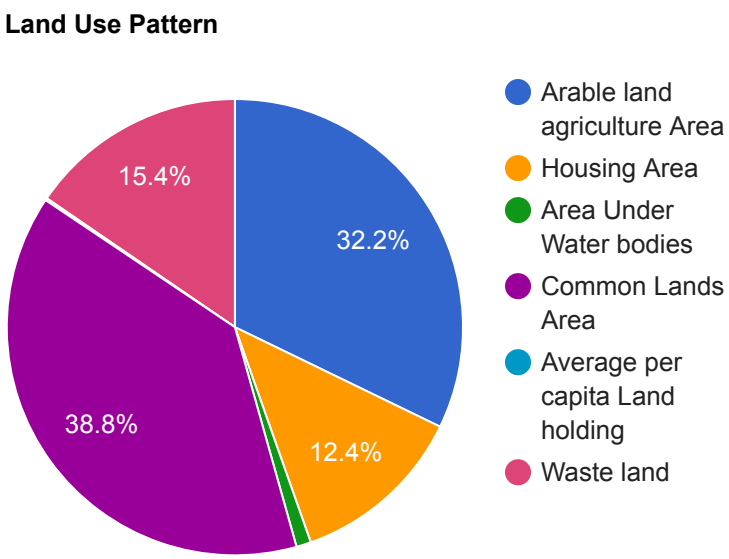

Irrigated area and unirrigated area of total cultivable area

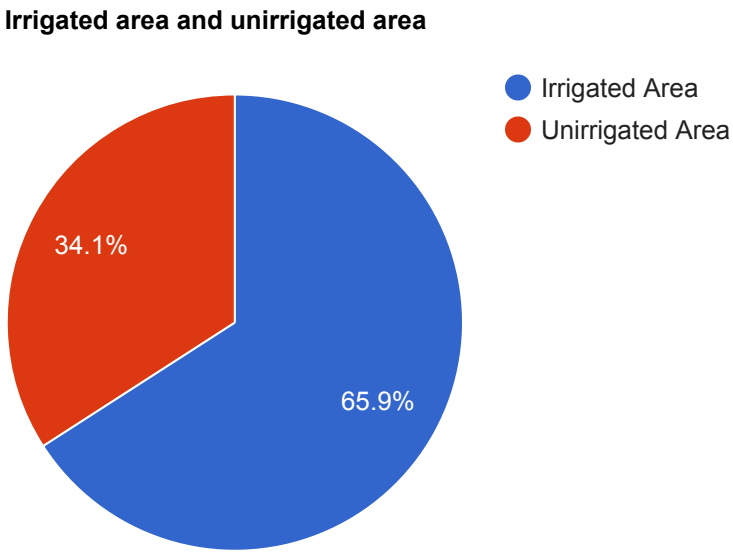
Irrigated area and unirrigated area
Irrigated Area
Unirrigated Area
34.1%
65.9%

3.2. Forest & Horticultural Profile

3.2. LAND, FOREST & HORTICULTURAL PROFILE:

Type of Forest	Open		
Community Forest (Acre)	0		
Government Forest (Acre)	0		
Main Forest Trees and Shrub Species	tulsi		
Energy Plantation	No		
Species	weeds	Area(Acre)	4
Species	bushes	Area(Acre)	3.8
Species	bushes	Area(Acre)	1

Forest & Horticultural Profile

3.3. Source Wise Irrigation Coverage among then households

Particulars	Village Data
Canal	1
Tank	8
River	1
Borewell	50
Others	48
None	36

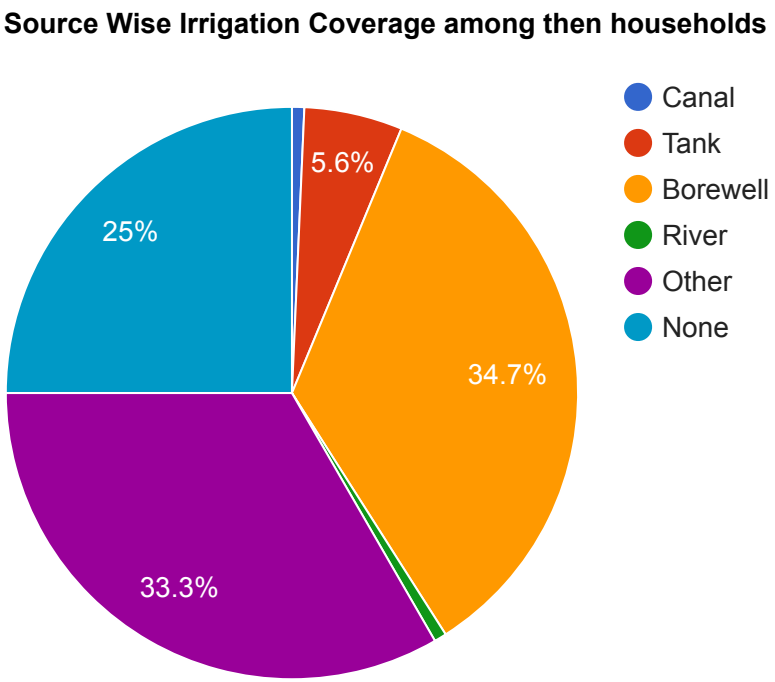

3.4. Irrigation methods used among the households

Particulars	Village Data
Drip	6
Sprinkler	3
Flooding	18
None	117

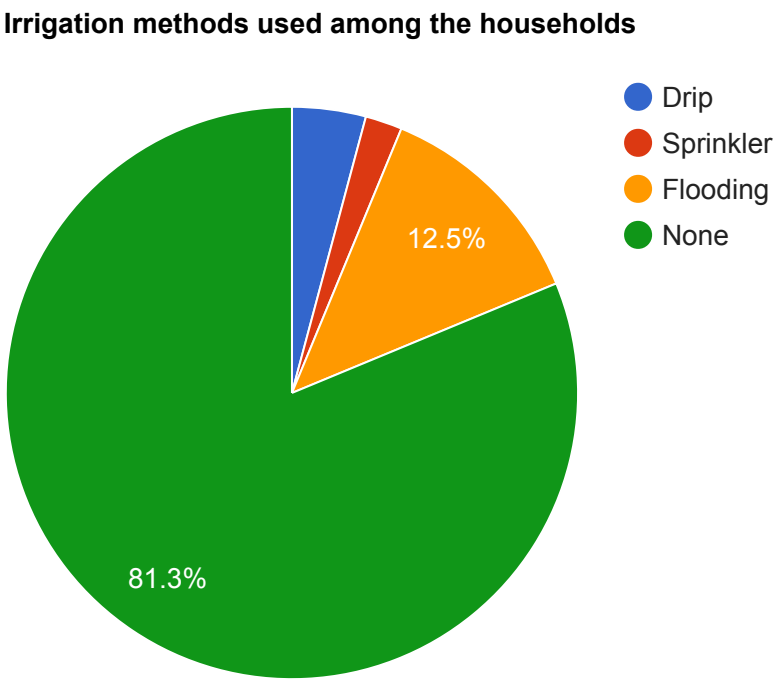

3.5. Use of Chemicals and fertilizers

Particulars	Village Data		If Yes, Avg. Fertilizer or chemical Use(Kg/Acre)
Chemical Fertilizers	Yes	93	20.9
	No	51	
Chemical Insecticides	Yes	45	8.03
	No	99	
Chemical Weedicide	Yes	29	5.72
	No	115	
Organic Manures	Yes	22	21.18
	No	122	

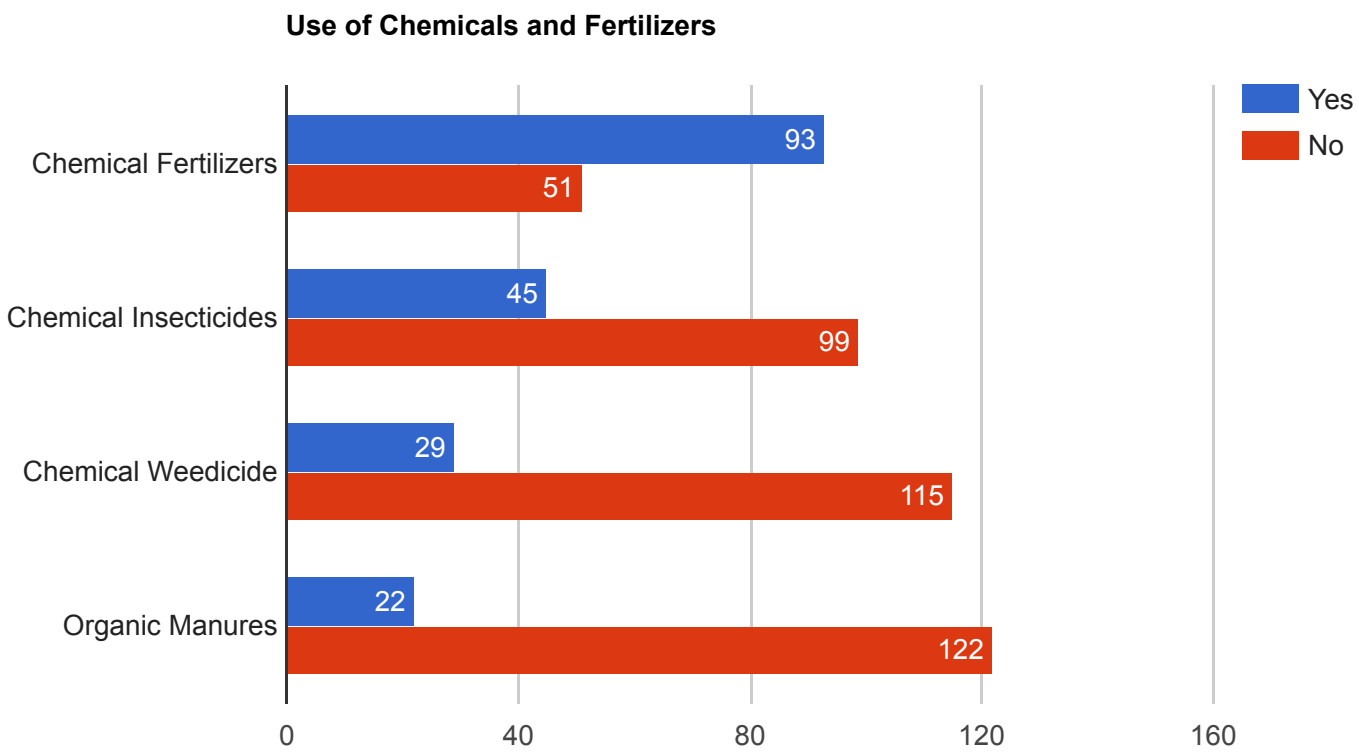

3.6. Agricultural Produce

3.6.1. Percentage cropped area of major crops

Percentage cropped area of major crops

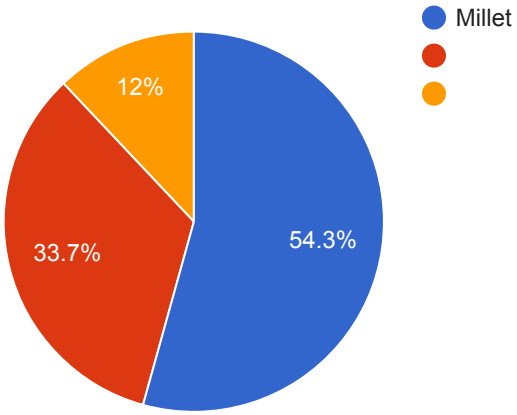

Average Productivity per acre(in quintals) of major crops

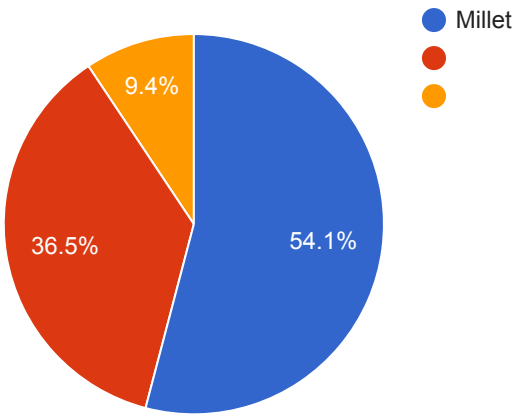

4. Livestock Assets

4.1. Cattle population, productivity, shelter and waste

Particulars	Village Data
Total No. of Livestock	193
Pucca shelter for livestock	4
Kutcha shelter for livestock	93
Open shelter for livestock	34
Average daily production of milk(Litres)	416
Total animal waste/cow dung(Kg) per day	836

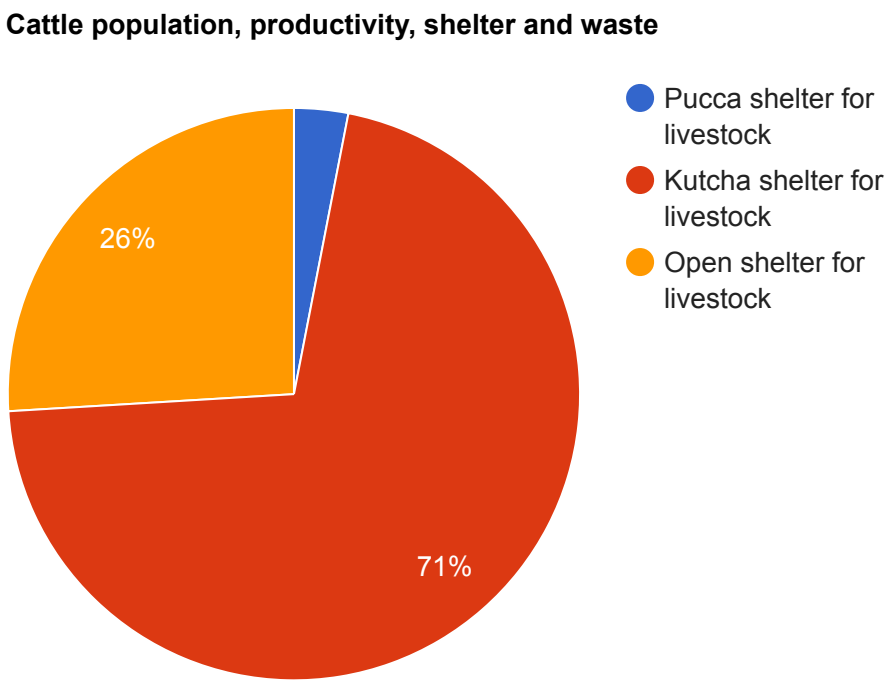

4.2. Cattle wise population per household among various

Caste Section	Cow	Buffalo	Goats/Sheep	Bullocks	Calves	Poultry/Duck
SC	14	1	0	17	0	20
ST	16	0	0	11	0	13
OBC	30	0	7	32	0	10
GEN	7	0	2	10	0	3

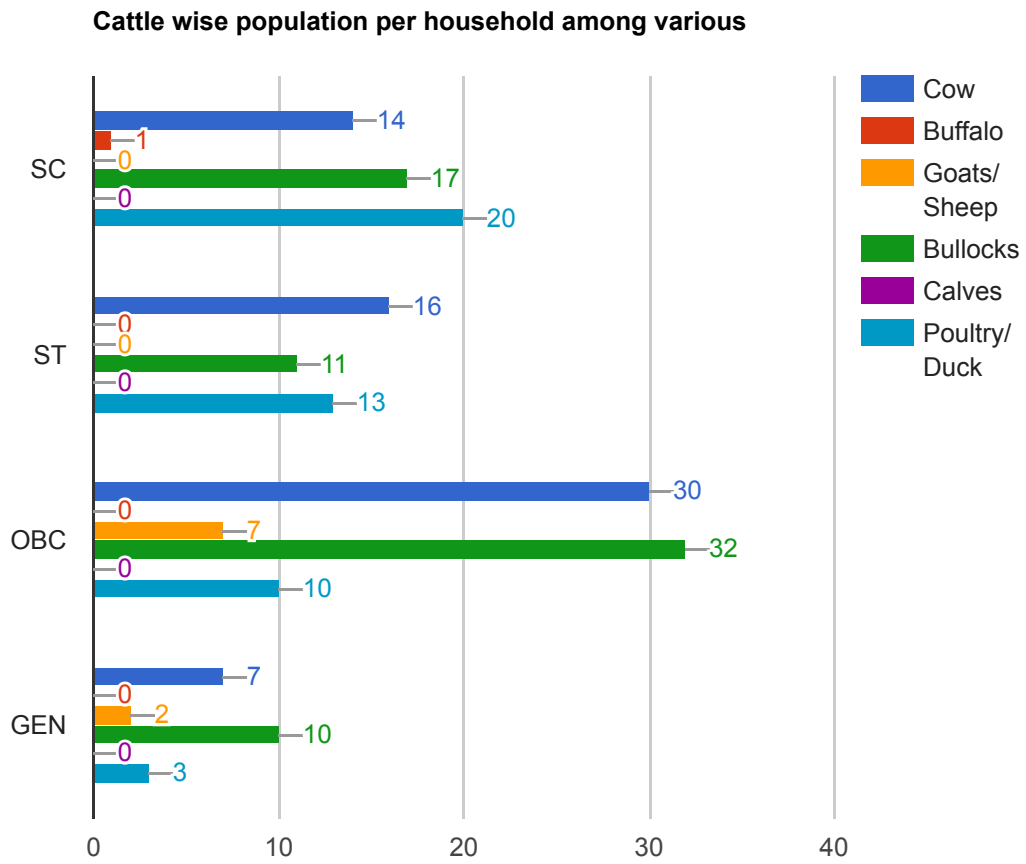

Cattle wise population per household

5. Livelihood Economics

5.1. Occupation Pattern

Caste Section	**CowBuffalo**	
	Male	Female
Farming on own Land	136	103
Sharecropping /Farming Leased Land	2	0
Animal Husbandry	1	4
Pisci-culture/Poultry	0	0
Fishing	0	0
Skilled Wage Worker	14	1
Unskilled Wage Worker	26	8
Salaried Employment in Government	2	1
Salaried Employment in Private Sector	13	1
Weaving	3	0
Other Artisan	1	0
Other Trade & Business	12	4

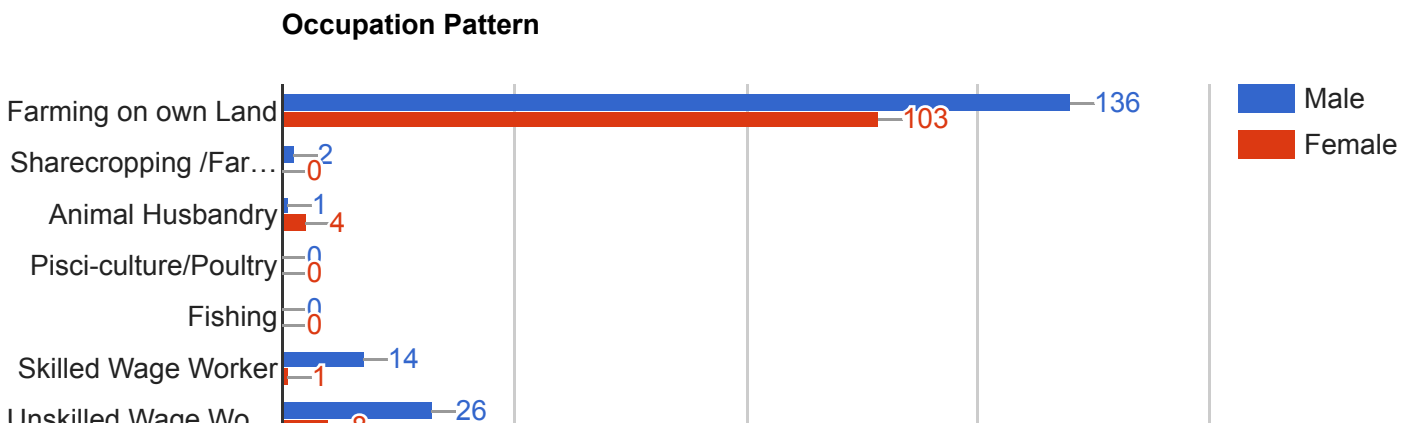
Occupation Pattern
Farming on own Land
Sharecropping /Far…
Animal Husbandry
Pisci-culture/Poultry
Fishing
Skilled Wage Worker
Unskilled Wage Wo
136
103
2
0
1
4
0
0
0
0
14
1
26
Male
Female

5.2. Average annual income per family across prevailing caste category

Caste Section	Average Annual Income
SC	22689
ST	19462
OBC	21127
GEN	3421

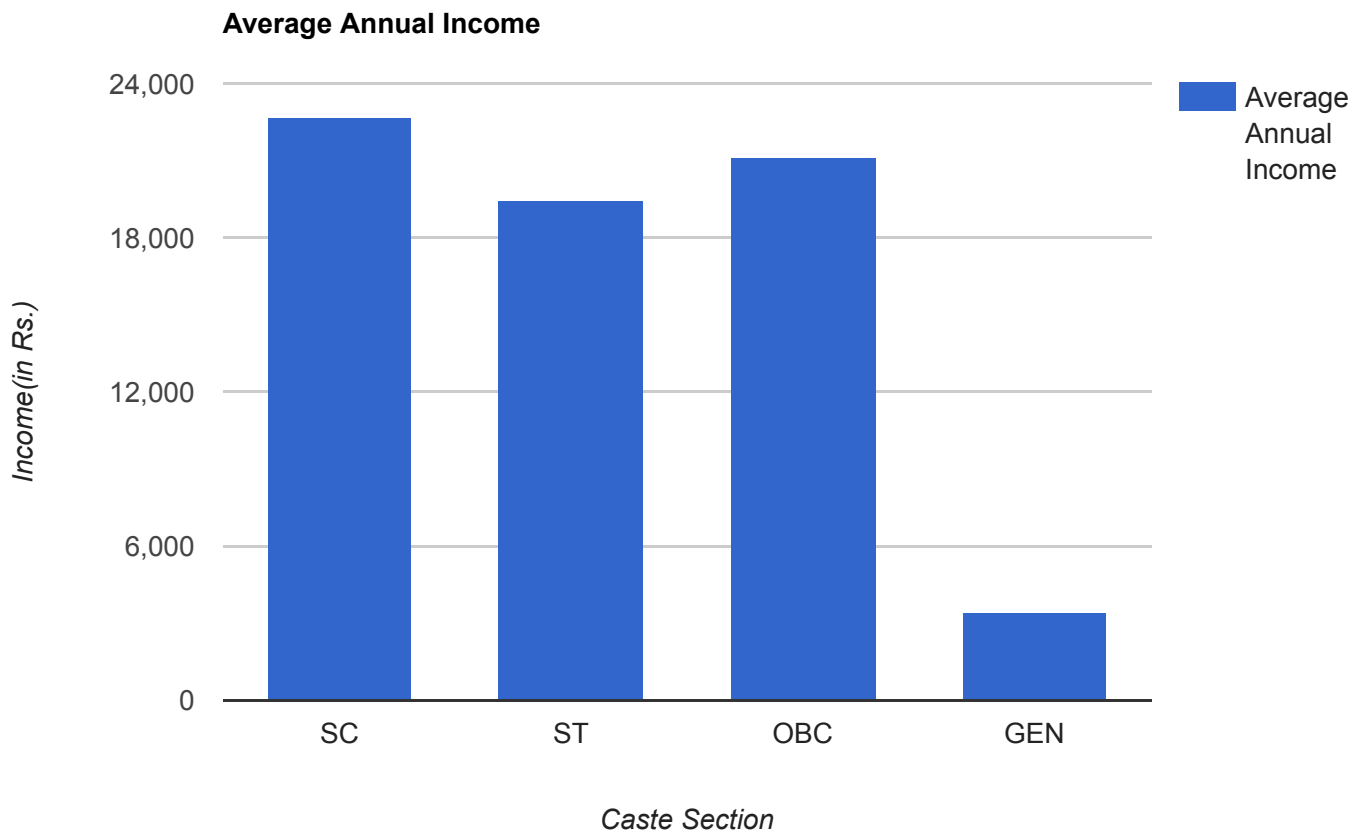

6. Source of energy and power

6.1.1. General Information

Caste Section	Registered Electricity Connection to Households
SC	145
ST	93
OBC	211
GEN	94
Total	543

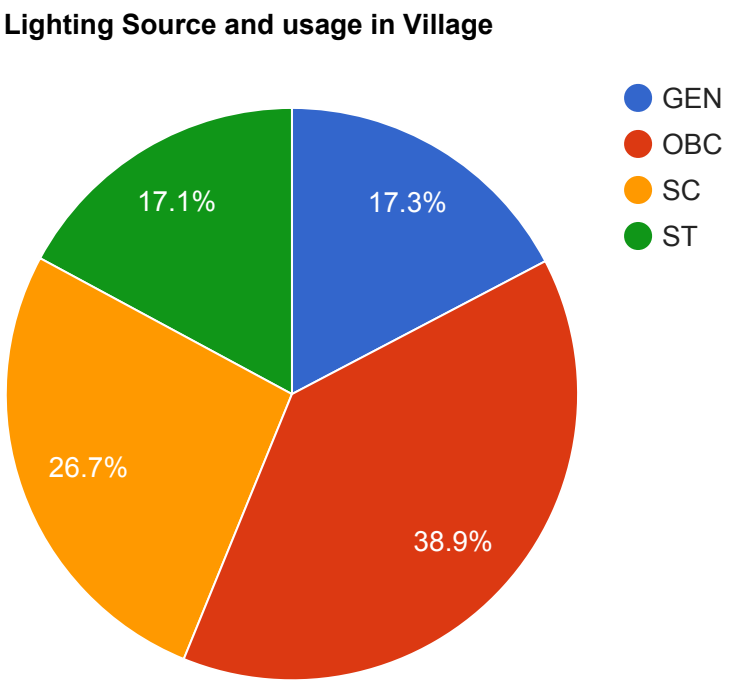

6.1.2. Electricity Supply & Load of village

Utility Electricity Supply (hours per day): **12**

Total Electric Load of Households in village : **17.8**(kW)

Total Electric Load of common village facilities : **1.46**(kW)

6.1.3. Lighting Source and usage in Village

Lighting Source	Households (nos.)
Electricity	549
Kerosene	21
Solar_Power	0
Other	0

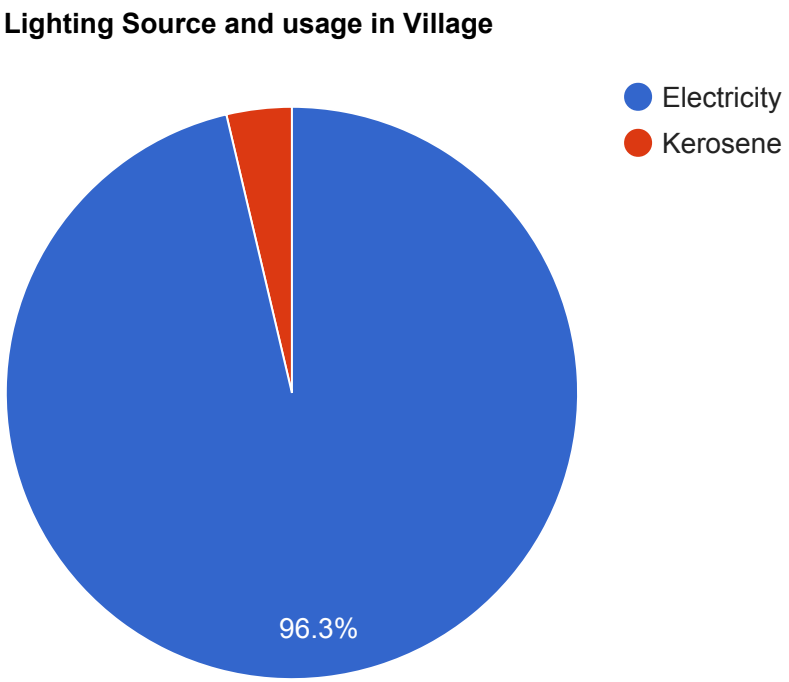

6.1.4. Cooking Fuels Usage in Village (household nos.)

Caste Section	Kerosene	LPG	Biogas	Wood	Cow Dung	Agroresidues
SC	0	20	0	20	4	0
ST	0	10	0	15	1	0
OBC	0	27	0	23	5	0
GEN	0	14	0	3	2	0

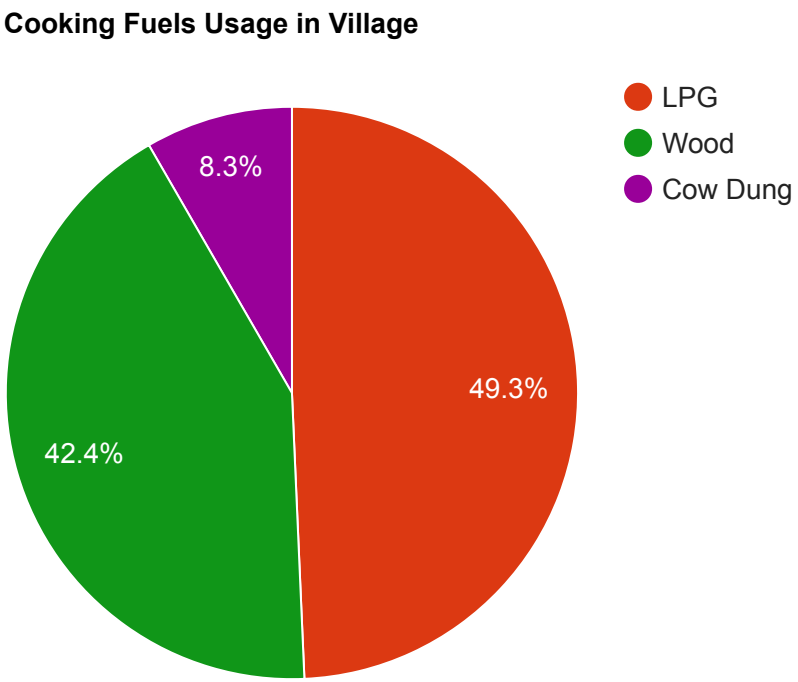

6.1.5. Cooking Chullah Usage in village

Caste Section	Traditional Chullah	Smoke Less Chullah
SC	27	1
ST	27	1
OBC	27	1
GEN	27	1

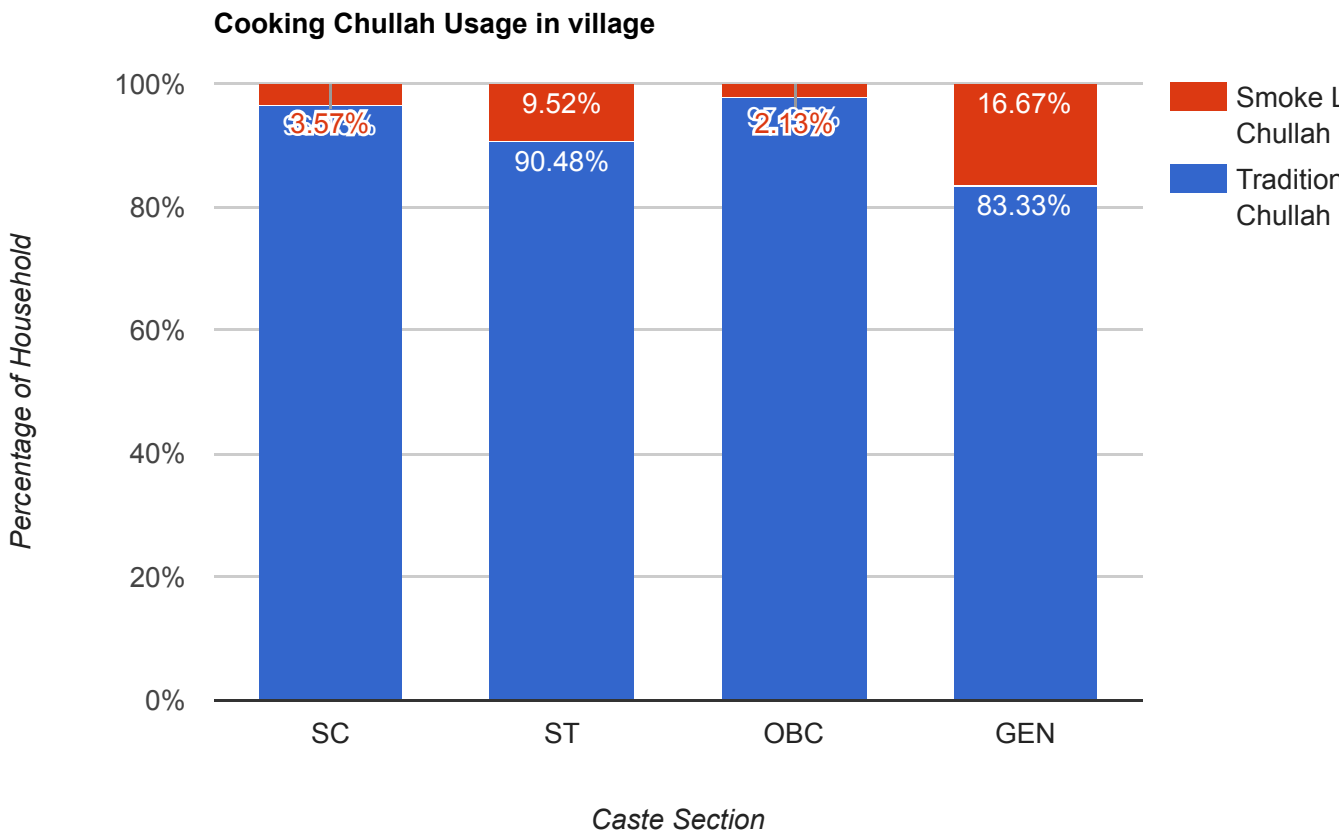

© UBAERP 2017. All Right Reserved.